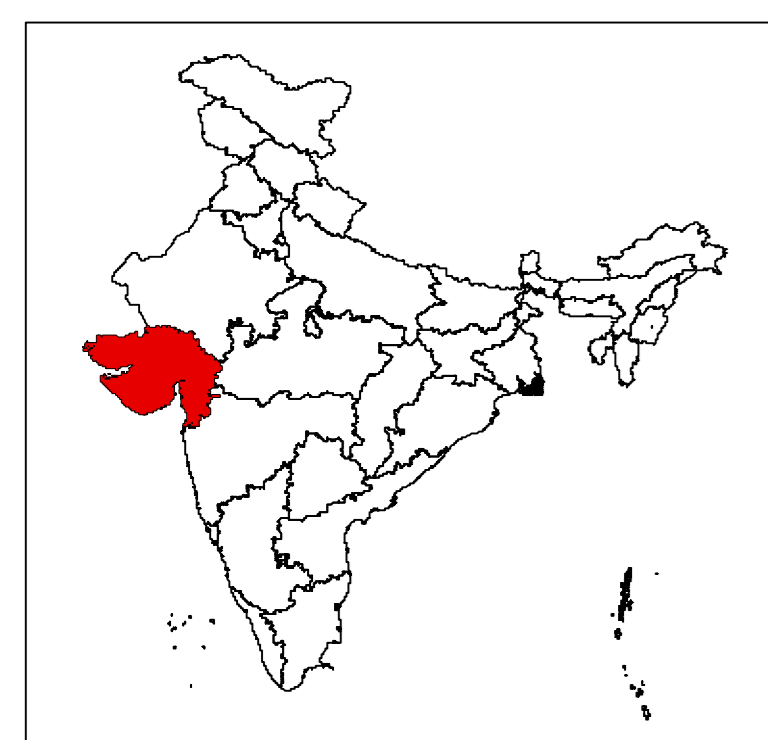
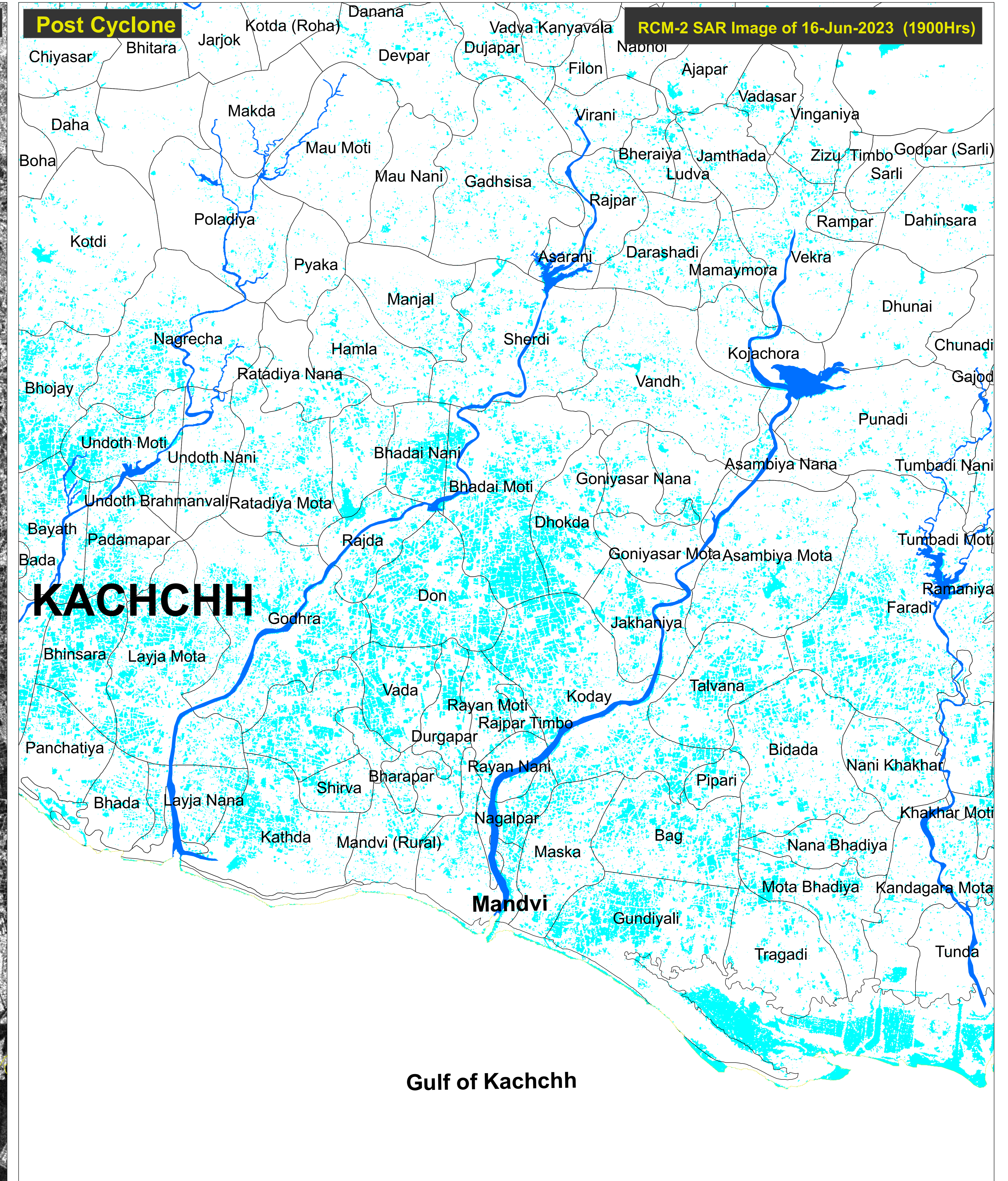



View of Mandvi and Surroundings, Kachchh District, Gujarat State Post Cyclone Biparjoy Event (Scenario of Water Stagnation/ High Moisture)

Date of Issue : 17.06.2023

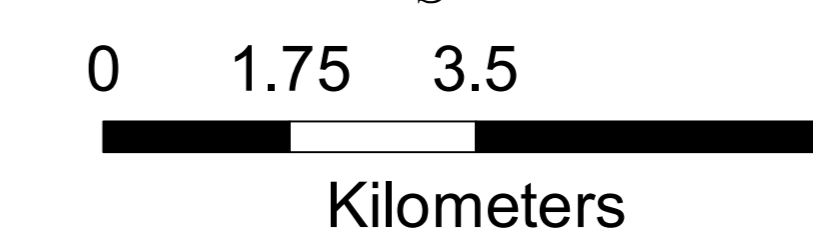

MAP ID : 2023/CY/GJ/07-VAP/16-Jun-2023



Legend	
	River/ Water Bodies
	District Boundary
	Village Boundary
	Standing Water/ High Moisture



nrsc



RRES
National Remote Sensing Centre, ISRO
Dept. of Space, Govt. of India
Hyderabad- 500 037
E-Mail: flood@nrsc.gov.in
www.nrsc.gov.in

This map is prepared using RCM-2 SAR satellite image received under International Charter, Call ID-948.

For official use