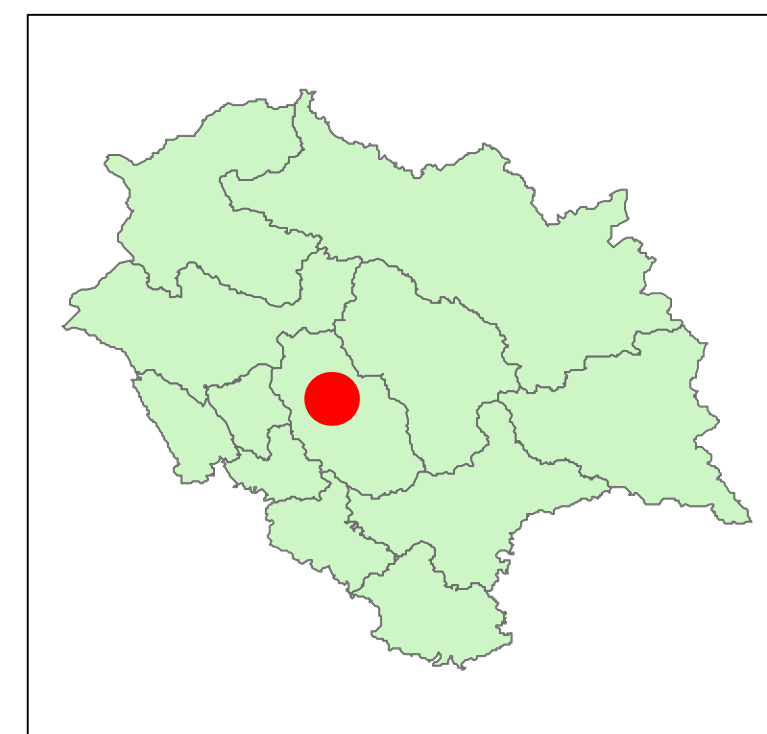


Satellite Image Showing Beas River Stretch (Pre and Post Flood Event) - Surroundings of Mandi Village, Mandi District, Himachal Pradesh State

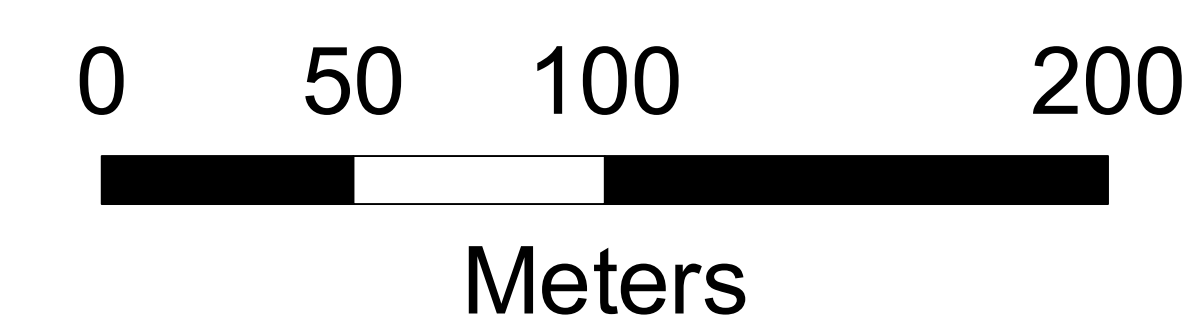

MAP ID: 2023/FL/HP/05-VAP/15-Jul-2023

Date of Issue : 18.07.2023



Legend

— Roads



RRES
National Remote Sensing Centre, ISRO
Dept. of Space, Govt. of India
Hyderabad- 500 037
E-Mail: flood@nrsc.gov.in
www.nrsc.gov.in

For official use